

# Using landings and vessel monitoring system (VMS) data to model fixed-gear fishing activity and its relationship to whale entanglements off the US west coast

Blake Feist<sup>1</sup>, Jameal Samhuri<sup>1</sup>, Owen Liu<sup>1</sup>,  
Mary Fisher<sup>1,2</sup>, Lauren Saez<sup>3</sup>, Karin Forney<sup>4</sup>,  
Dan Lawson<sup>3</sup>



- 1 Northwest Fisheries Science Center
- 2 University of Washington
- 3 West Coast Regional Office
- 4 Southwest Fisheries Science Center



West Coast Entanglement Science Workshop: Module 2 – 27 Aug 2020

# Whale entanglements in fishing gear on the US West Coast are on the rise



# Has the fishery shifted in time or space, intensified?

Dungeness crab



Spiny lobster



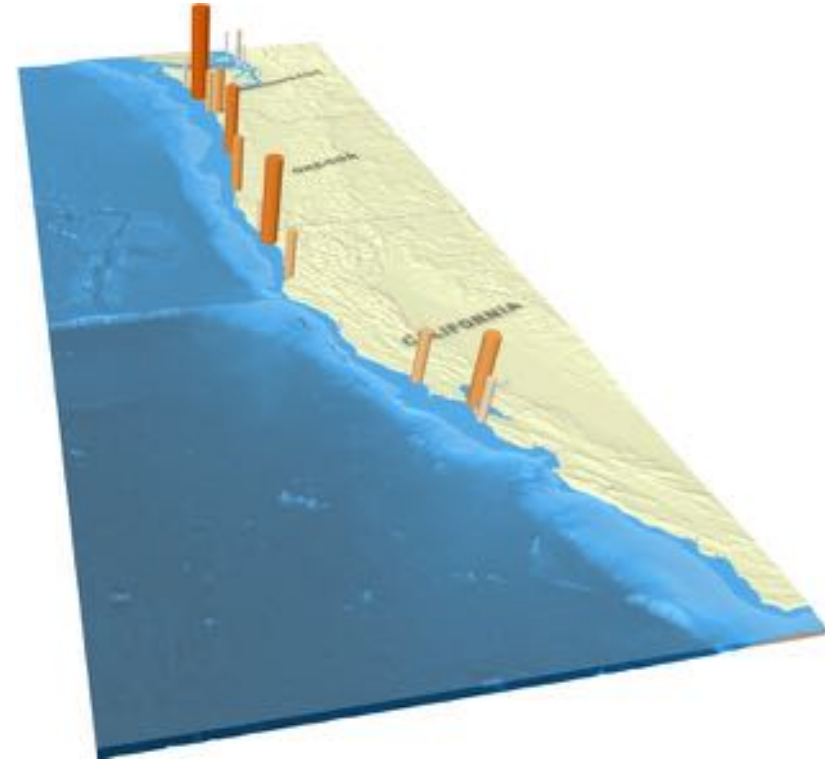
Sablefish



Spot prawn

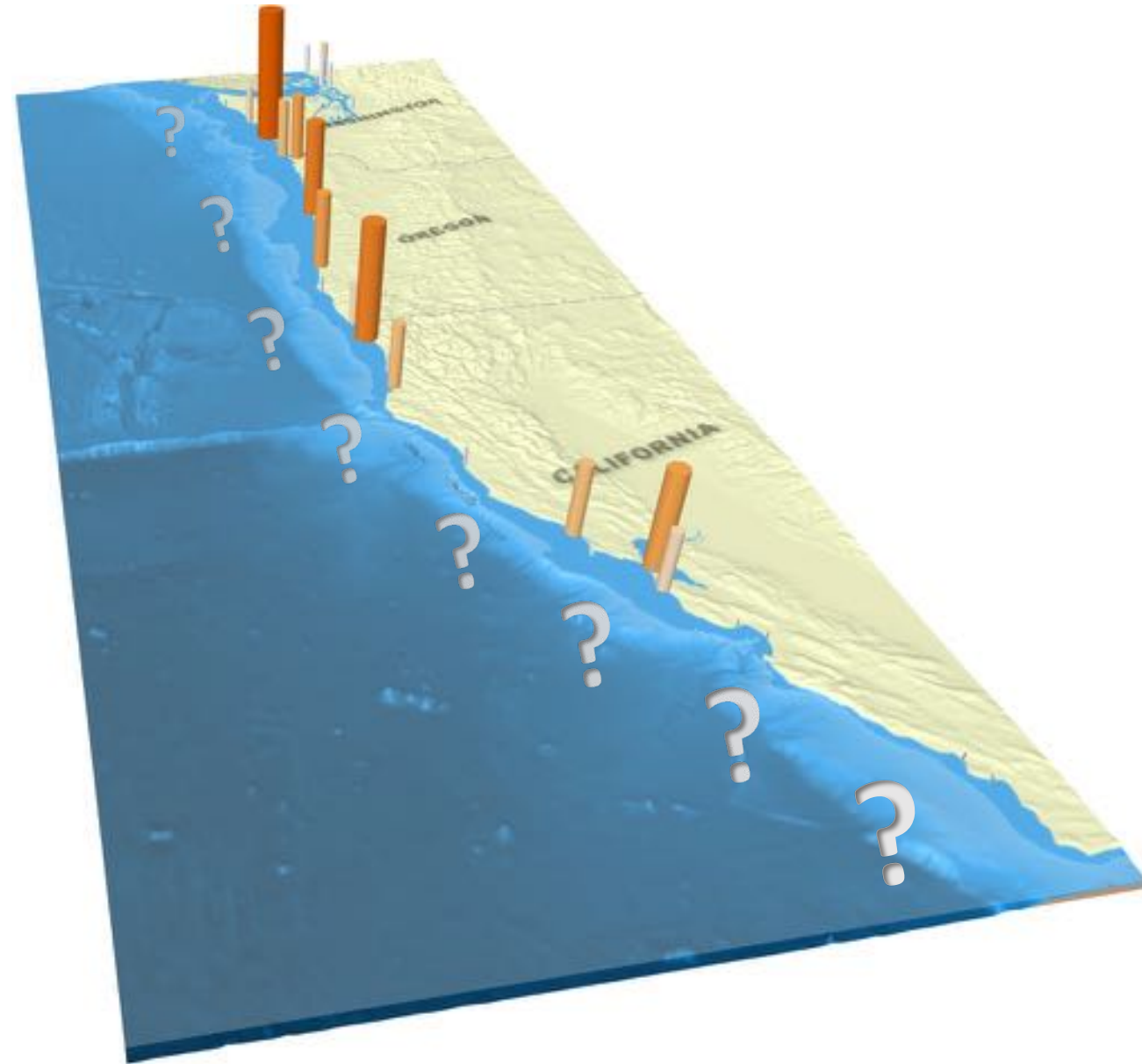


# The Whole Enchilada



Port Level Commercial Fishing - Landings

- Port level information comprehensive, too coarse
- Does not indicate where fishing occurred in the water



# Spatially Explicit Options

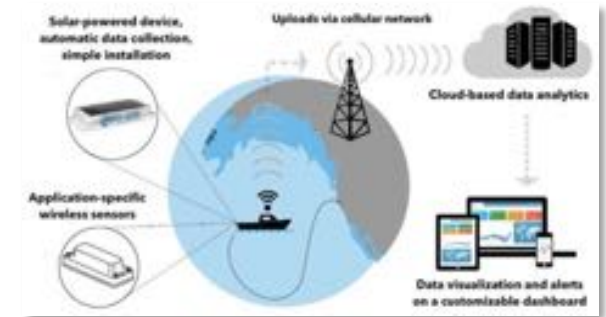
## Logbook



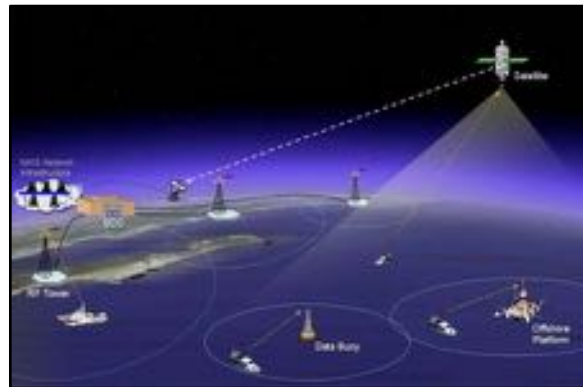
## NOAA Observer



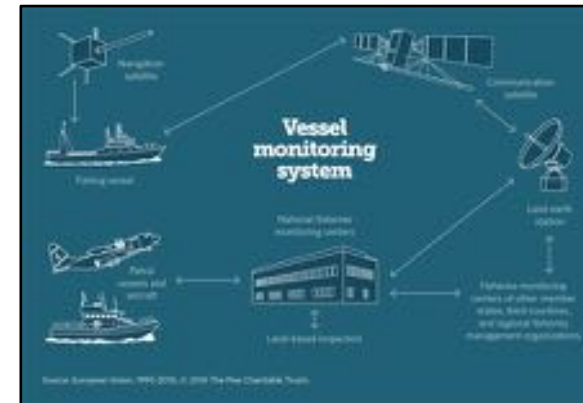
## Solar logger



## Automatic Identification System (AIS)

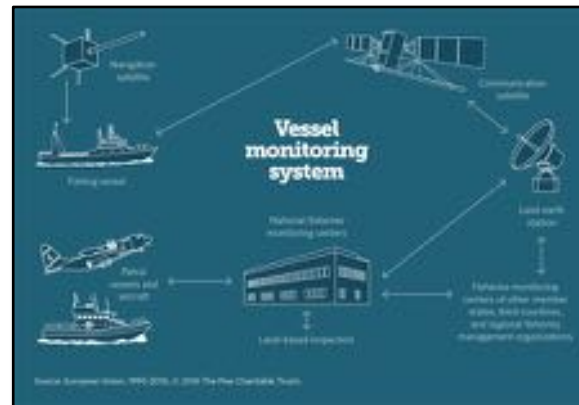


## Vessel Monitoring System (VMS)



# Has the fishery shifted in time or space, intensified?

- A piece of the enchilada – landings informed VMS
- Piece ranges from 10 – 95%



Link the geospatial information recorded by VMS transponders for each fishing trip with the corresponding landings data (2009 – 2016)



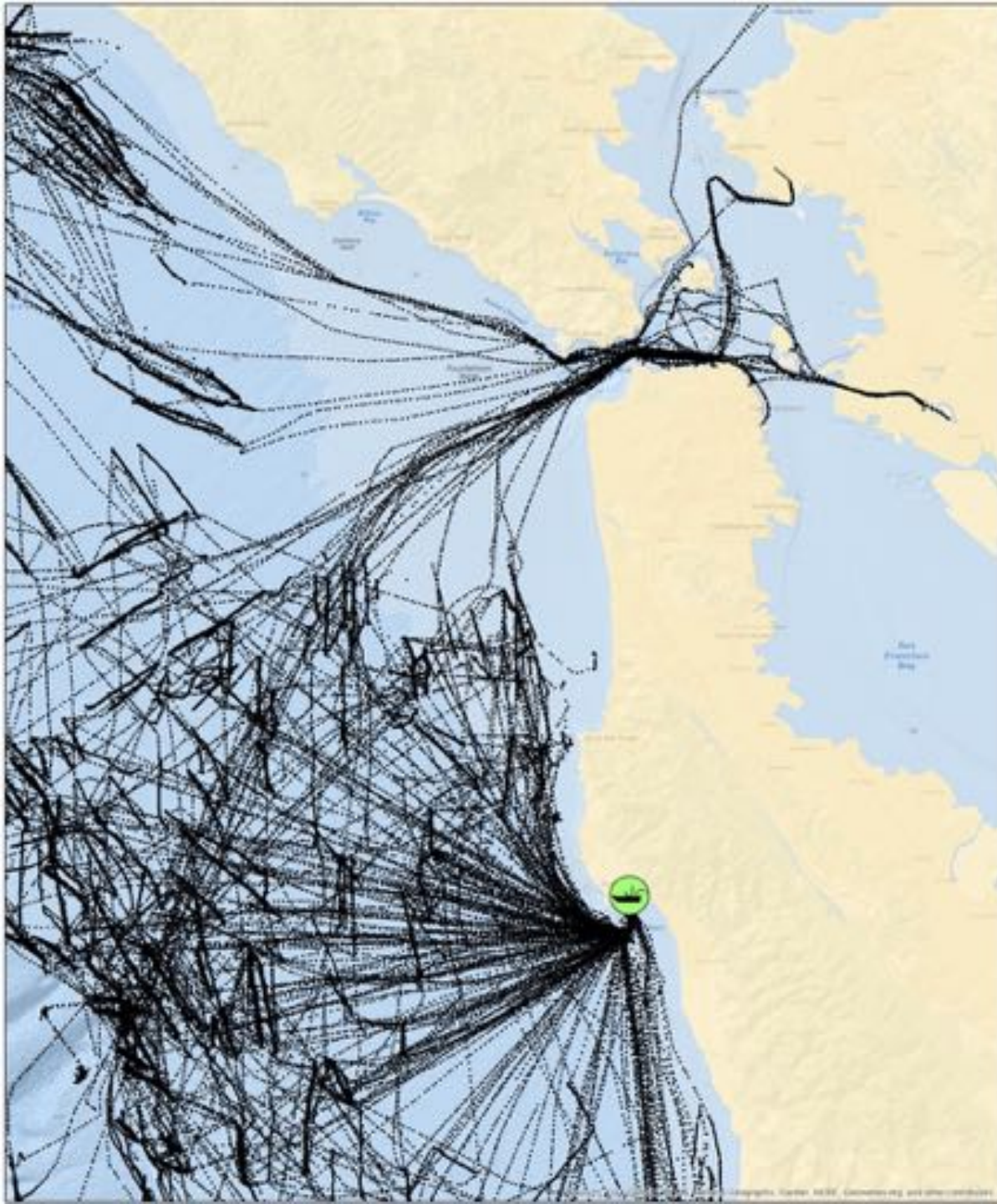
# Linking landings data to VMS

Dungeness crab landed  
at Half Moon Bay port  
from boat #123456 on  
## Month Year



# Linking landings data to VMS

- Linking



# Linking landings data to VMS

- Linking
  - “look back” window



# Linking landings data to VMS



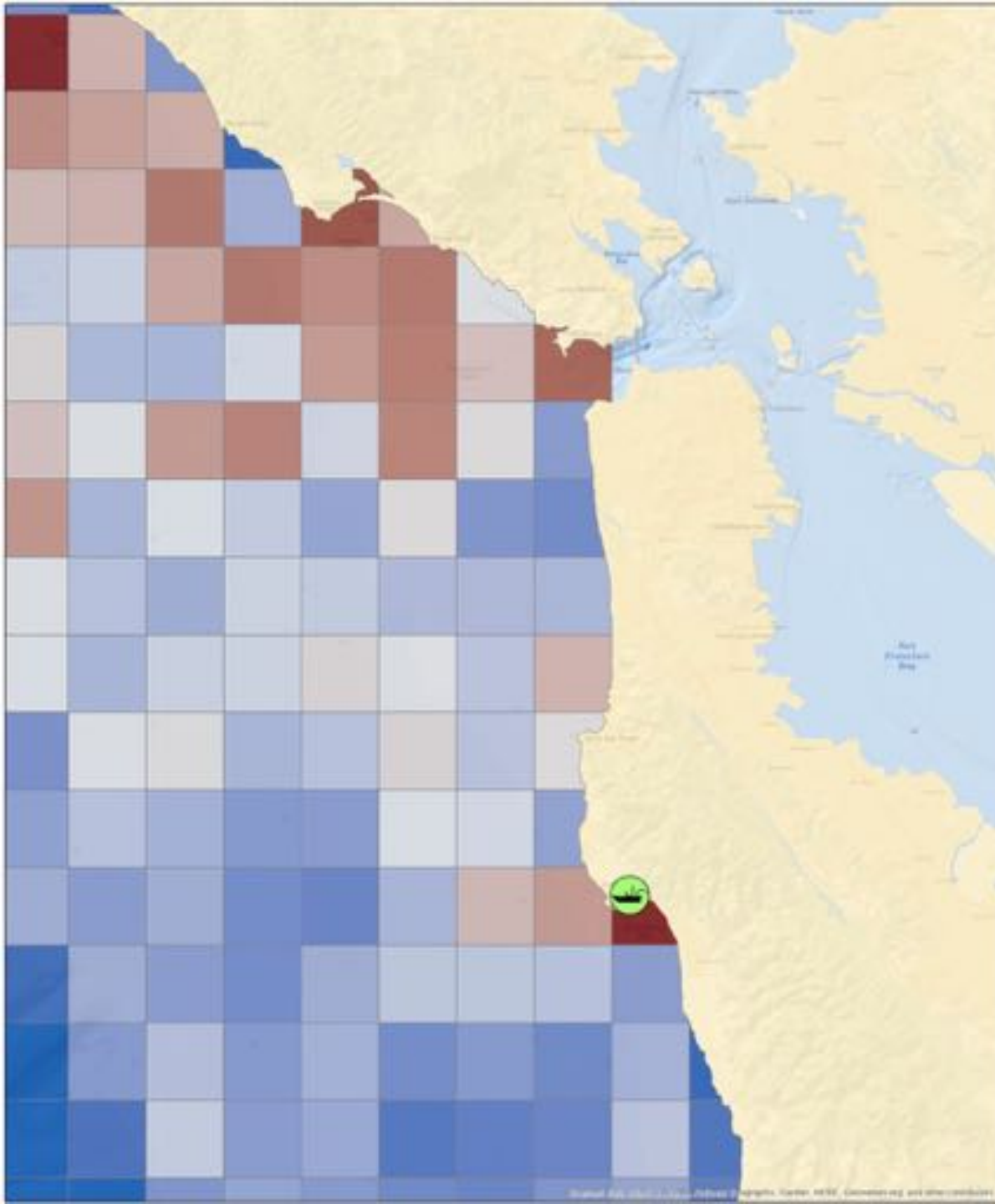
- Linking
  - “look back” window
- Filtering
  - Depth
  - Vessel speed

# Linking landings data to VMS



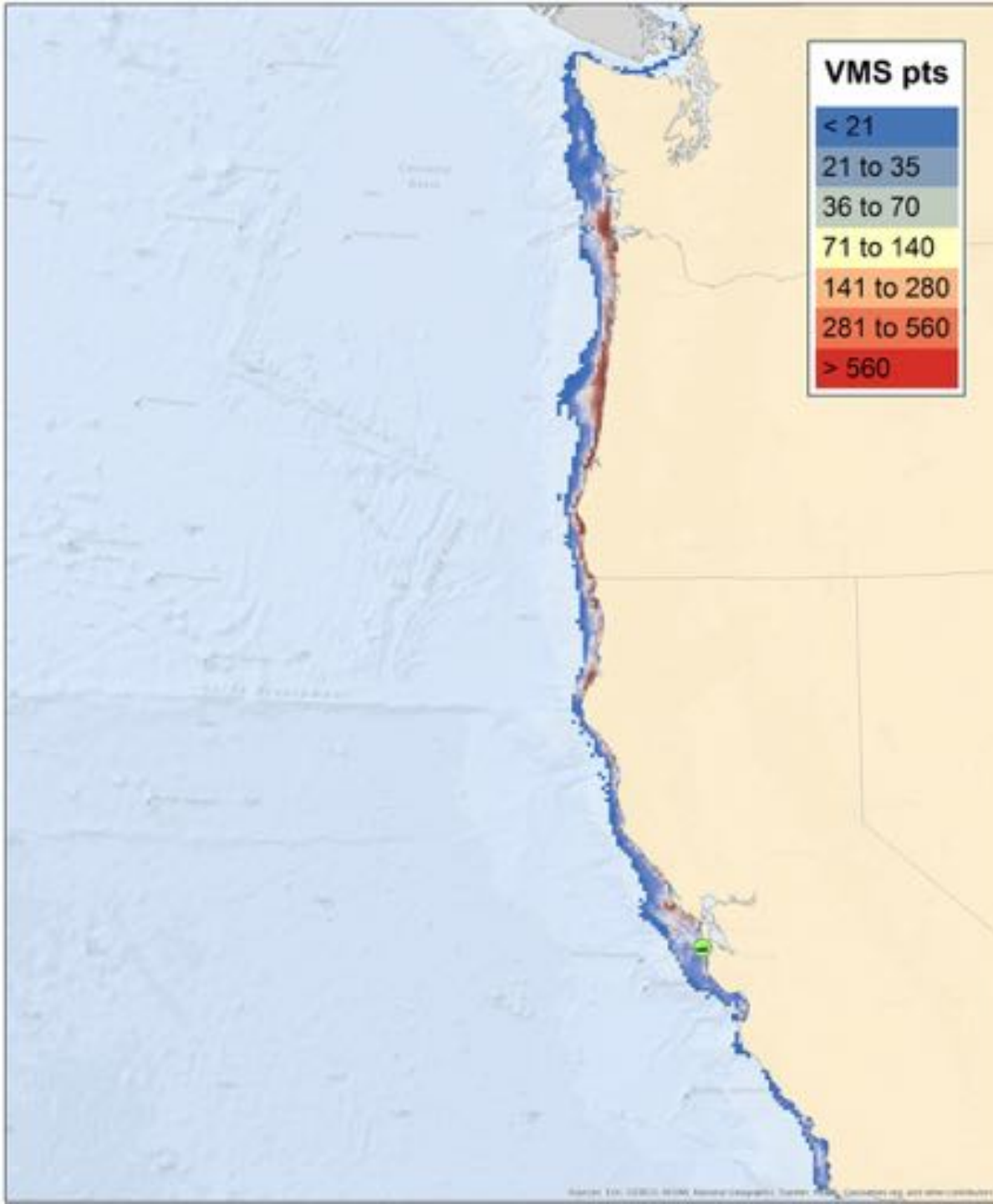
- Linking
  - “look back” window
- Filtering
  - Depth
  - Vessel speed
- Overlay on grid

# Linking landings data to VMS



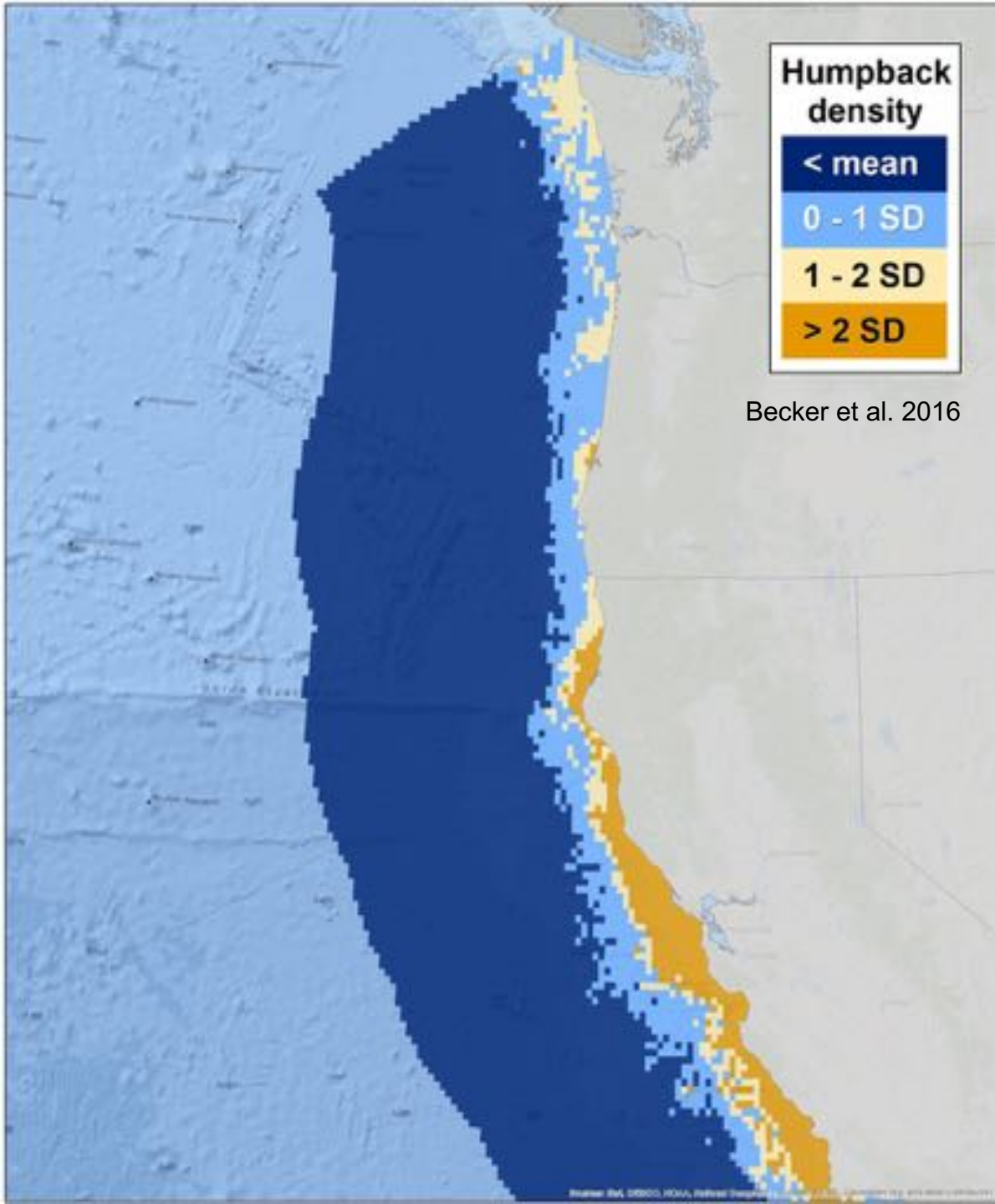
- Linking
  - “look back” window
- Filtering
  - Depth
  - Vessel speed
- Overlay on grid
- Create heatmaps...

# Linking landings data to VMS



- Linking
  - “look back” window
- Filtering
  - Depth
  - Vessel speed
- Overlay on grid
- Create heatmaps...
- ...for entire US west coast

# Linking landings data to VMS




Becker et al. 2016


- Linking
  - “look back” window
- Filtering
  - Depth
  - Vessel speed
- Overlay on grid
- Create heatmaps...
- ...for entire US west coast
- **Spatially explicit overlap in humpback feeding grounds**




**Dungeness activity (VMS) over time**




**Dungeness activity (VMS) over time**



Dungeness activity (VMS) over time



**Dungeness activity (VMS) over time**



# Key Messages

- Landings informed VMS (LIVMS) are currently best available data source for coastwide analyses of fixed gear fishing activity and best information for CA where there isn't logbook data
- LIVMS data are a piece of the enchilada
  - Not all vessels
  - Biased toward larger vessels
  - Coverage inconsistent across states
- Fishing activity hasn't moved spatially. No spatio-temporal shifts in activity, except for 2015-16 delayed opening in CA Dungeness, where fishing and humpbacks were likely squeezed into the same areas

# Second Generation Modeling

- Further refinements to landings informed VMS data algorithms to more accurately represent where, when and how much pot- and trap-based fishing occurs
- Incorporate tier info (pot limits), landed weight and logbook data
- Vertical line model