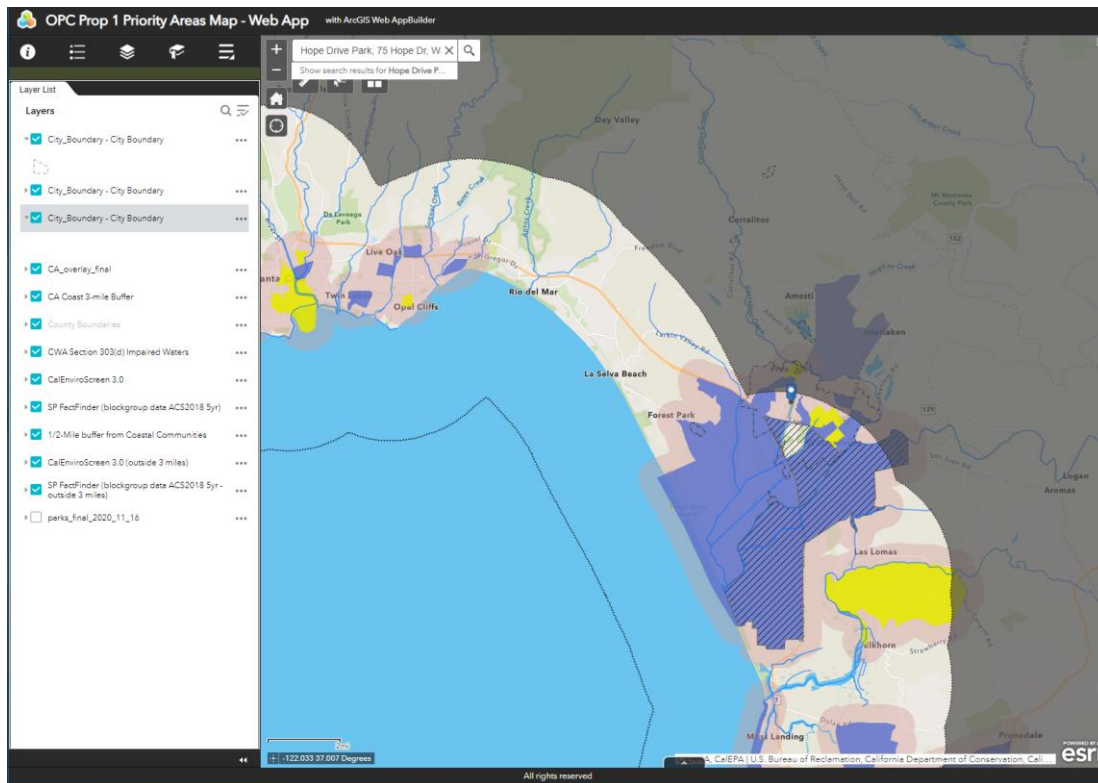
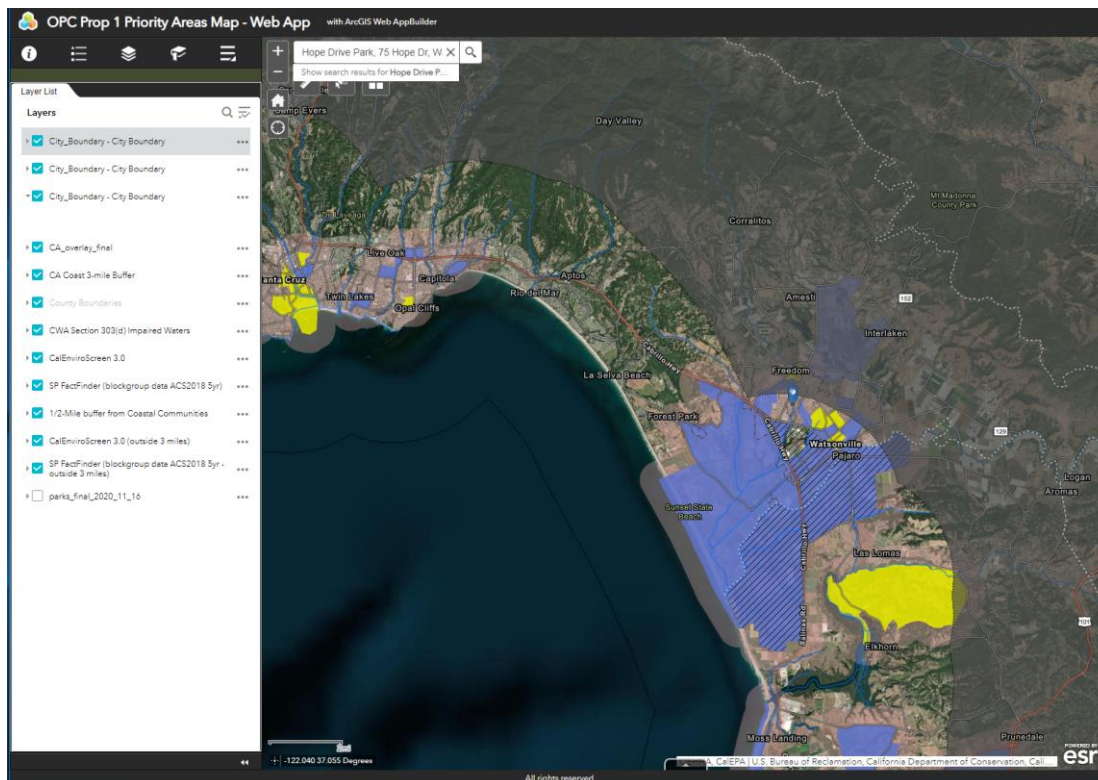


OPC Proposition 1 Priority Areas Map and Project Specific Maps

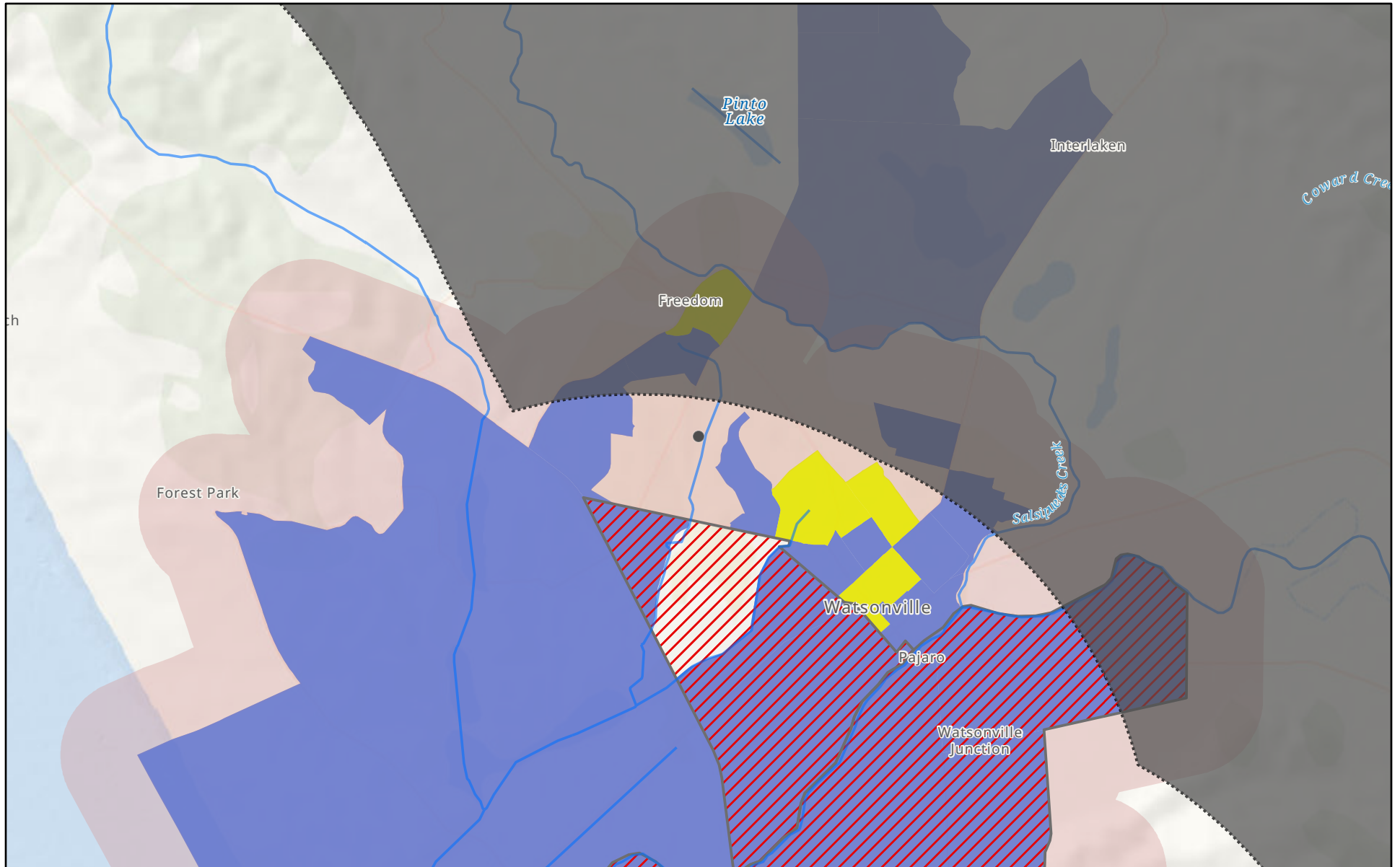
Community Map with City Boundary



Imagery Hybrid Map with County of Santa Cruz, City of Watsonville boundaries





ArcGIS Web Map




4/22/2021, 11:29:35 AM

 3-mile Coastal Buffer

 Scoring above 80%

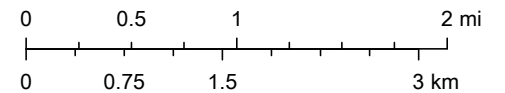
 CWA Section 303(d) Impaired Waters

SP FactFinder (blockgroup data ACS2018 5yr)

 Disadvantaged

 Severely Disadvantaged

1:72,224



CSUMB, Esri, DeLorme, NaturalVue, County of Santa Clara, Esri, HERE,

ArcGIS Web AppBuilder

CSUMB, Esri, DeLorme, NaturalVue | OEHA, CalEPA | U.S. Bureau of Reclamation, California Department of Conservation, California Department of Fish and Game, California Department of Forestry and Fire Protection, National Oceanic and Atmospheric

Middle Struve Slough Water Quality and Habitat Improvement Project

