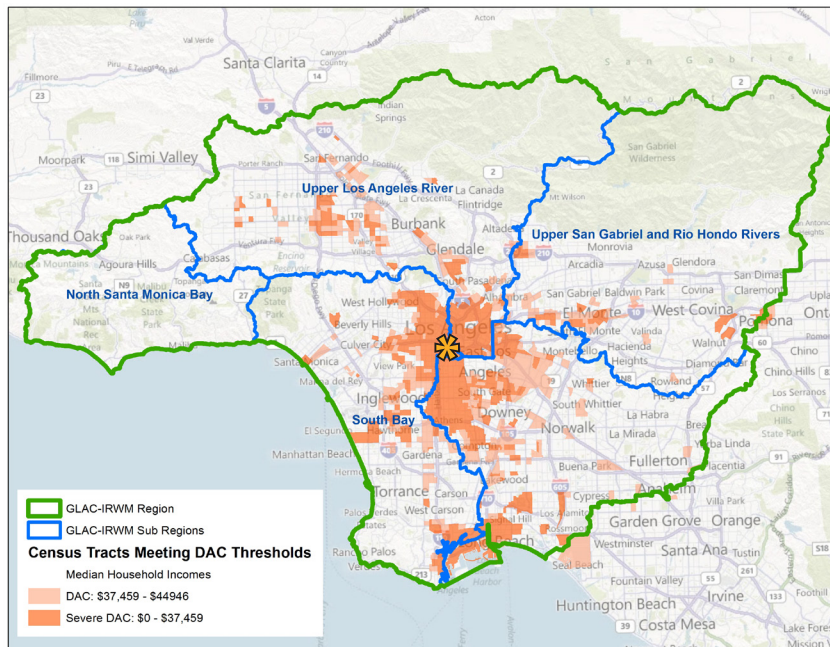
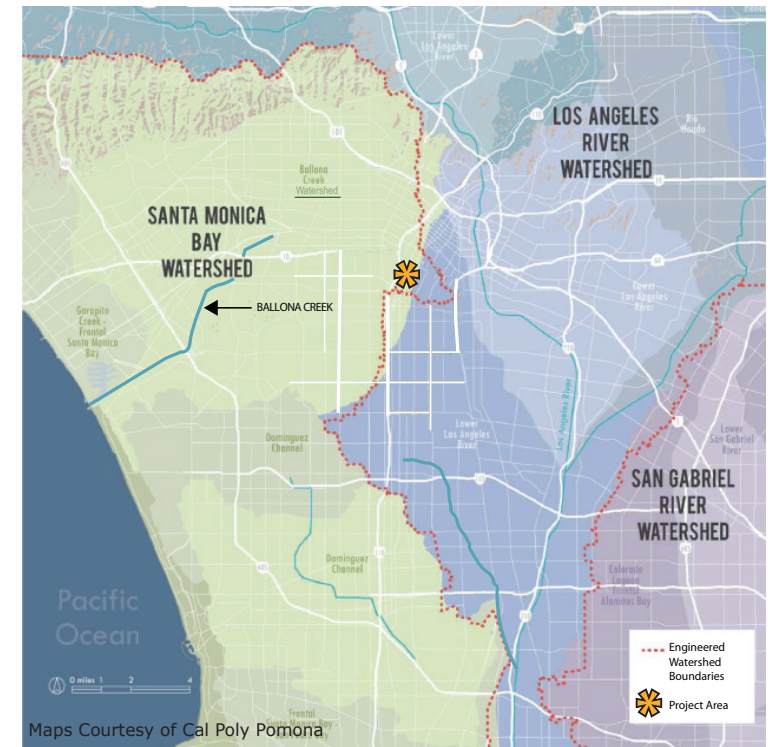
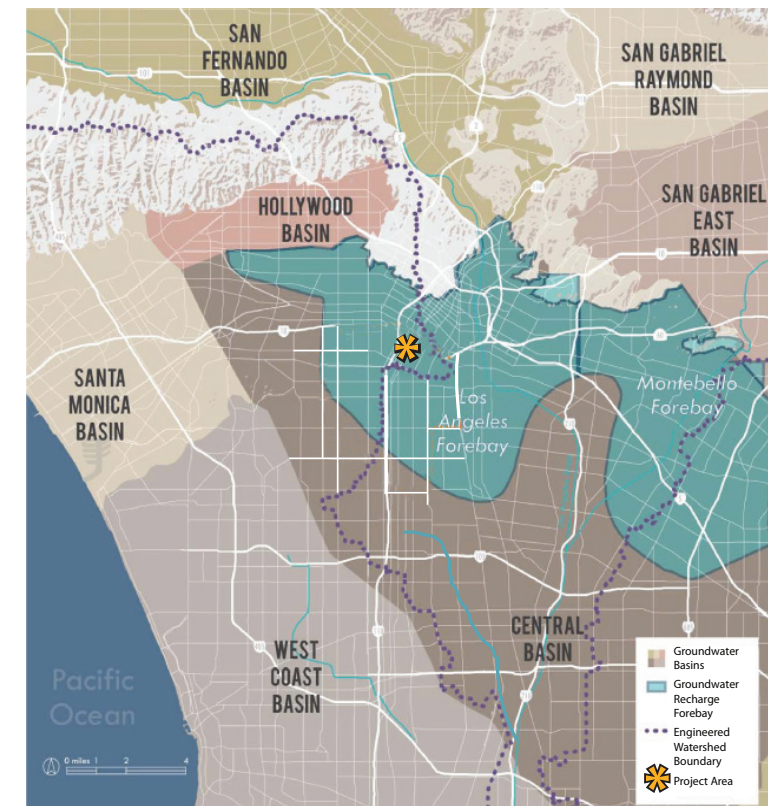


Item 6a – Exhibit 6a1: Site Maps



DAC stands for Disadvantaged Community



Regional Hydrology Map
QUINCY JONES GREEN ALLEY NETWORK
The Trust for Public Land

Figure 1: Regional Map

PROJECT LOCATION MAP

LOCATION MAP KEY



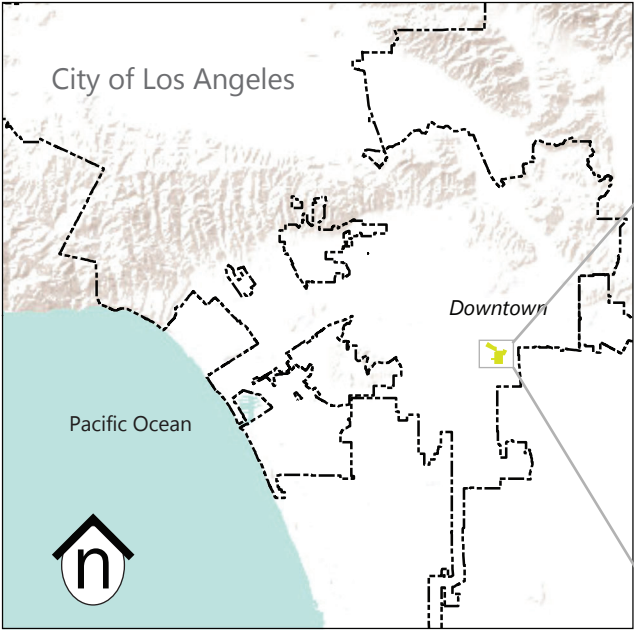
MAP LEGEND

- Roads
- Major Highways
- Pacific Ocean
- Quincy Jones Green Alley Networks
- Avalon Alley Network
- Community Resources



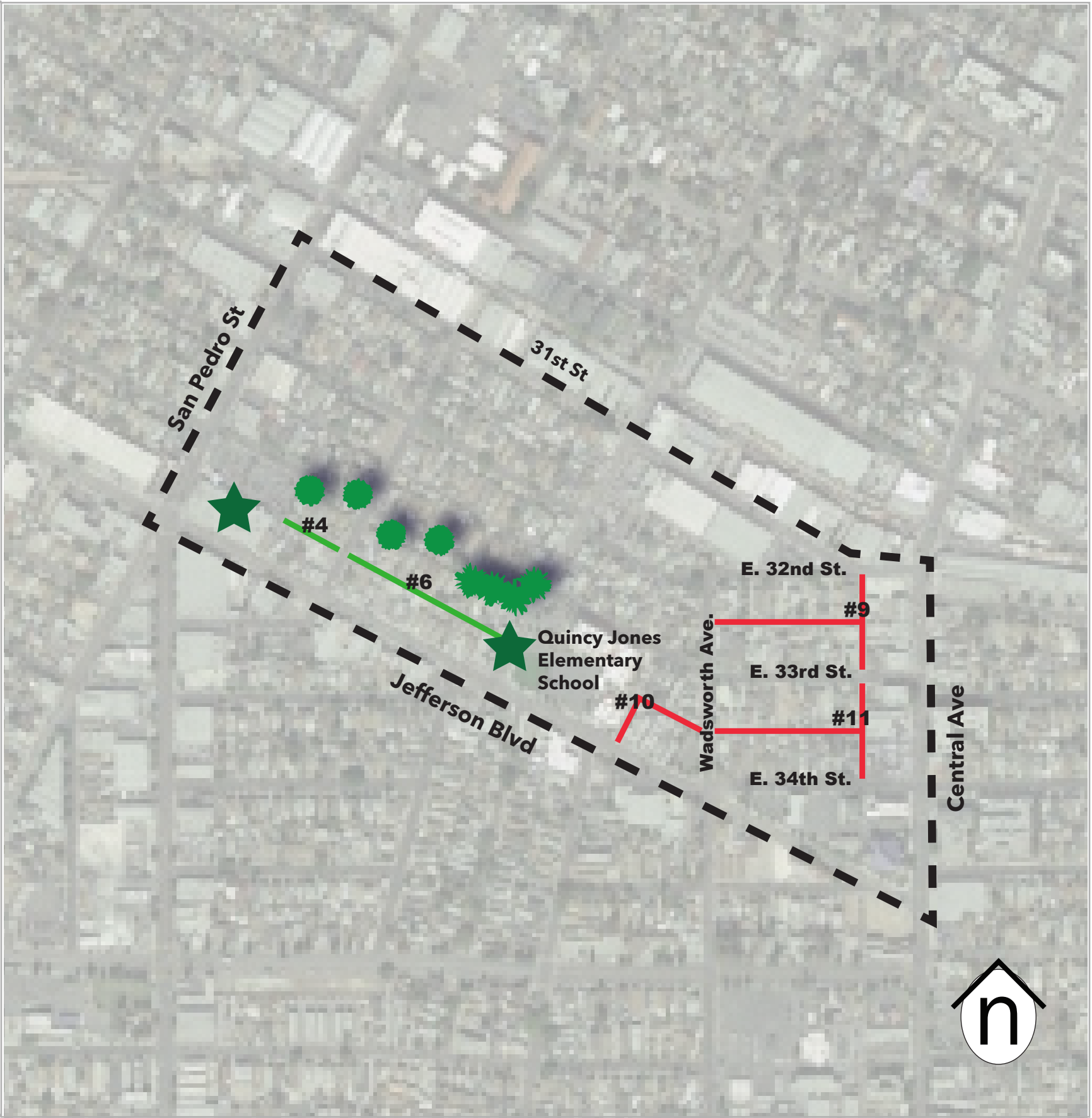
PROJECT DESIGN

LOCATION MAP KEY



MAP LEGEND

- Roads
- Major Highways
- Pacific Ocean
- Project Area
- Quincy Jones Green Alley Network
- Avalon Alley Network- Site of Project Tours
- Community Resources
- Phase 1 Improvements
- Phase 1 Street Trees
- Phase 2 Improvements



Phase 1 improvements: Dry wells, permeable pavers, infiltration trenches, infiltration planters, vine and espalier tree plantings, catch basins with trash inceptors, street trees, trash receptacles, dog waste bag dispensers, water quality monitoring equipment, mural art, interpretive signage and funder acknowledgment.