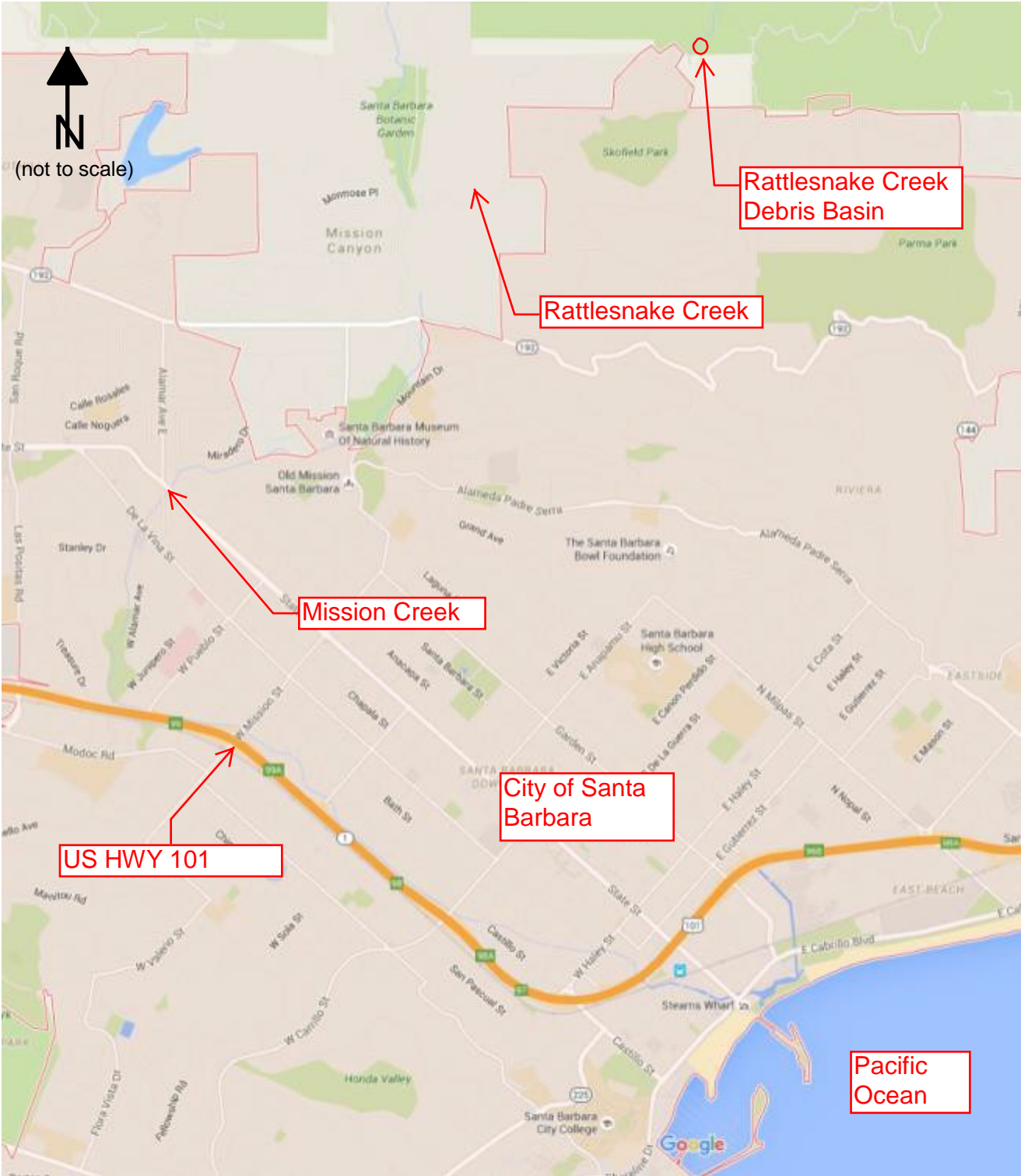


Exhibit A: Project Location and Site Maps

Figure 1: Rattlesnake Creek Debris Basin Project Location





Filename: Rattlesnake Basin Modification.dwg


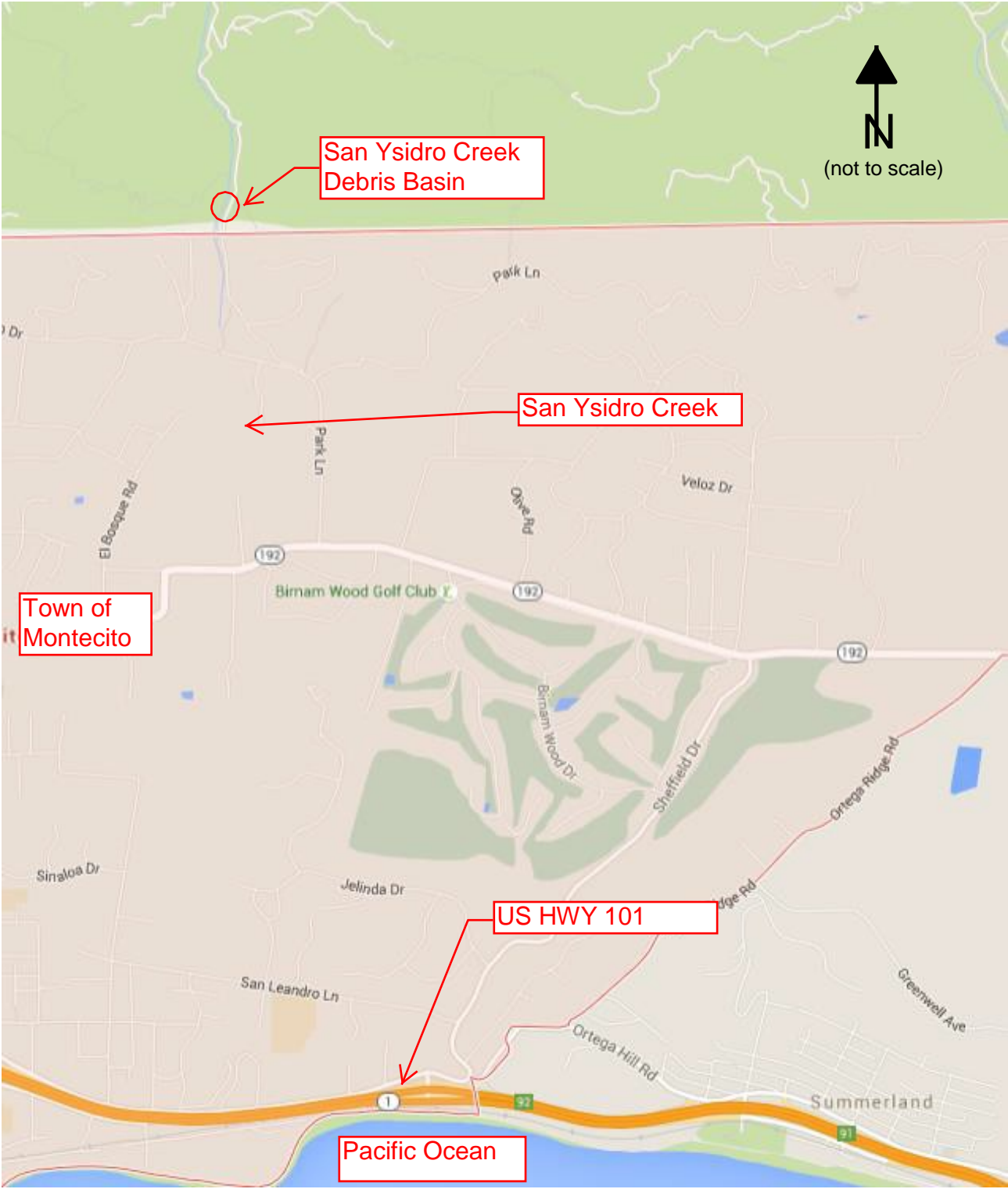
DESIGNED BY:		SANTA BARBARA COUNTY FLOOD CONTROL AND WATER CONSERVATION DISTRICT 130 E. VICTORIA STREET SANTA BARBARA, CA 93101 (805) 568-3440	
FILED <XINRD DESIGN ENGINEER	bAIE		

Figure 3: San Ysidro Creek Debris Basin Project Location Map

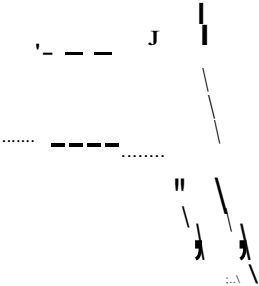


UNAUTHORIZED CHANGES OR USES: OF SANTA BARBARA COUNTY FLOOD CONTROL & WATER CONSERVATION DISTRICT AND ITS EMPLOYEES WILL NOT BE RESPONSIBLE FOR, OR LIABLE FOR, UNAUTHORIZED CHANGES TO OR USES OF THESE PLANS. ALL PROPOSED CHANGES TO THESE PLANS MUST BE PRESENTED IN WRITING TO THE DISTRICT AND APPROVED IN WRITING BY THE DISTRICT PRIOR TO IMPLEMENTATION OF ANY SUCH CHANGE OR USE.

REVISIONS		DESIGNED BY:	DATE
DESCRIPTION	DATE	MOORE CONIROC DESIGN ENGINEER	06/11/11
FLOOD CONTROL AND WATER CONSERVATION DISTRICT 130 E. VICTORIA STREET			

PLAN

Scale: 1 in = 40 ft



PROFILE

Scale: 1 in = 40 ft Horiz
1 in = 10 ft Vert

GENERAL NOTES:

The source of topo is the Topographic map of the Santa Barbara City of 1995.

Topographic map is intended for general information only and does not contain all existing features.

SANTA BARBARA COUNTY
SAN YSIDRO DEBRIS
BASIN
MODIFICATION

PLAN & PROFILE

GRAPHIC SCALE



XX
ORA BY:
O.R.

DESIGNED BY:
0-
X
X

XX

